


TRAILBLAZER GAME STAMPS

Perilous Shores

This set contains the Perilous Shores expansion for Trailblazer Game Stamps.

If you have questions or comments, please contact me at brendan@gamestamps.com. You can also find more information at www.gamestamps.com.



COASTLINES

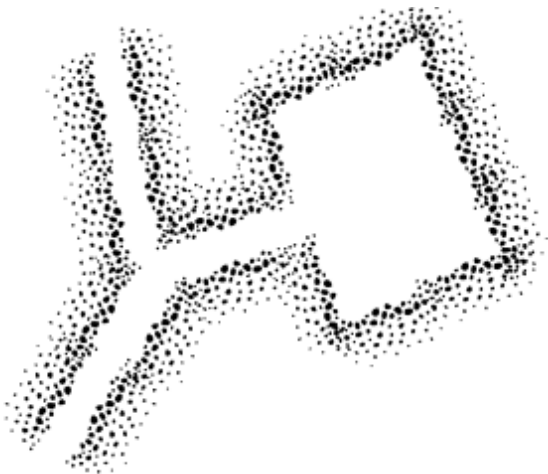
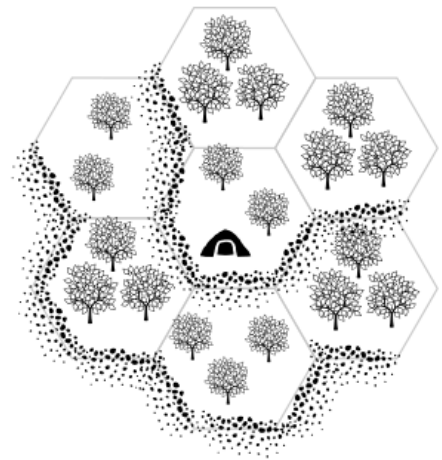
This set includes a $\frac{3}{4}$ " design depicting a rocky shoreline. Unlike the other stamps, this one is meant to be used along the edges of hexes.

I recommend orienting the stamp with the larger dots near shore, so the land seems to sink into the water.

CLIFFS

You can also use this stamp to mark changes in elevation, either for aesthetic reasons or because they are important to the game.

For example, to the right is a barrow mound, whose entrance overlooks a forested ravine.



CAVES

This stamp can also represent caves walls. Here's what the barrow mound might look like on the inside.

In time, I may release an entire set of stamps in this style, but you can already start mapping caves with just the one stamp.



FARMS & HOUSES

The 2nd edition includes two stamps depicting farmland. These can be rotated to orient the fields in different directions. If you have colored inks, try alternating between green and brown, to show that some of the fields are fallow.


The set also includes a small stamp depicting a single house, which adds variety to villages and cities. It can also depict isolated cottages and farmsteads.

THE SEA

The 2nd edition adds a variant of the original design for the Sea. The two stamps are quite similar, but one has more waves than the other.

You can use these stamps to distinguish between coastal waters and deeper oceans, which can be useful if you're stamping the map as players explore it. You can also alternate between the two designs to add variety to a large ocean.

If you have colored inks, consider using a different shade of blue with each stamp. This is especially useful when differentiating between shallow and deep water.



THE COMPASS

The compass can be rotated to change the orientation of the map. This can be a subtle but powerful way to convey information about the world. For example, the “Kingdom of the Dawn” may be oriented with East at the top of the page.

